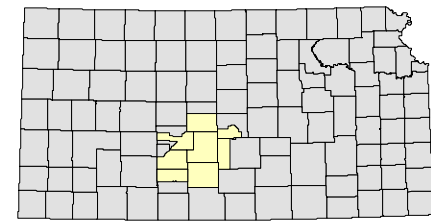


Big Bend

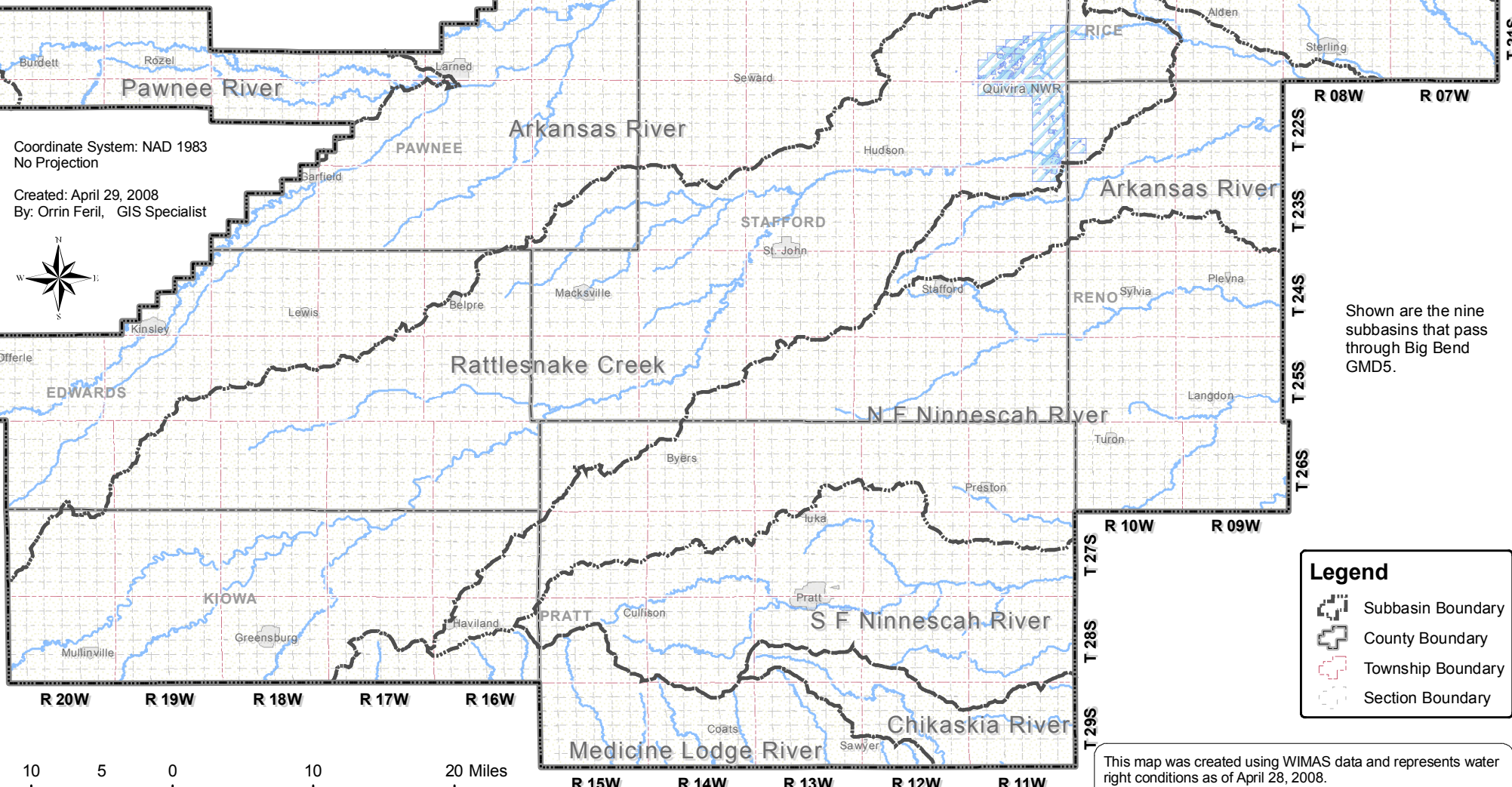
Groundwater Management District #5



HYDROLOGIC UNITS WITHIN GMD #5



Index Map



Coordinate System: NAD 1983
No Projection

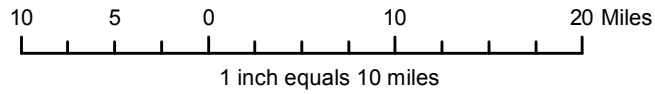
Created: April 29, 2008
By: Orrin Feril, GIS Specialist



Shown are the nine subbasins that pass through Big Bend GMD5.

Legend

- Subbasin Boundary
- County Boundary
- Township Boundary
- Section Boundary



This map was created using WIMAS data and represents water right conditions as of April 28, 2008.

GMD#5 exercises great care in creating data presentations but, offers no guarantee of accuracy or completeness of the data.