



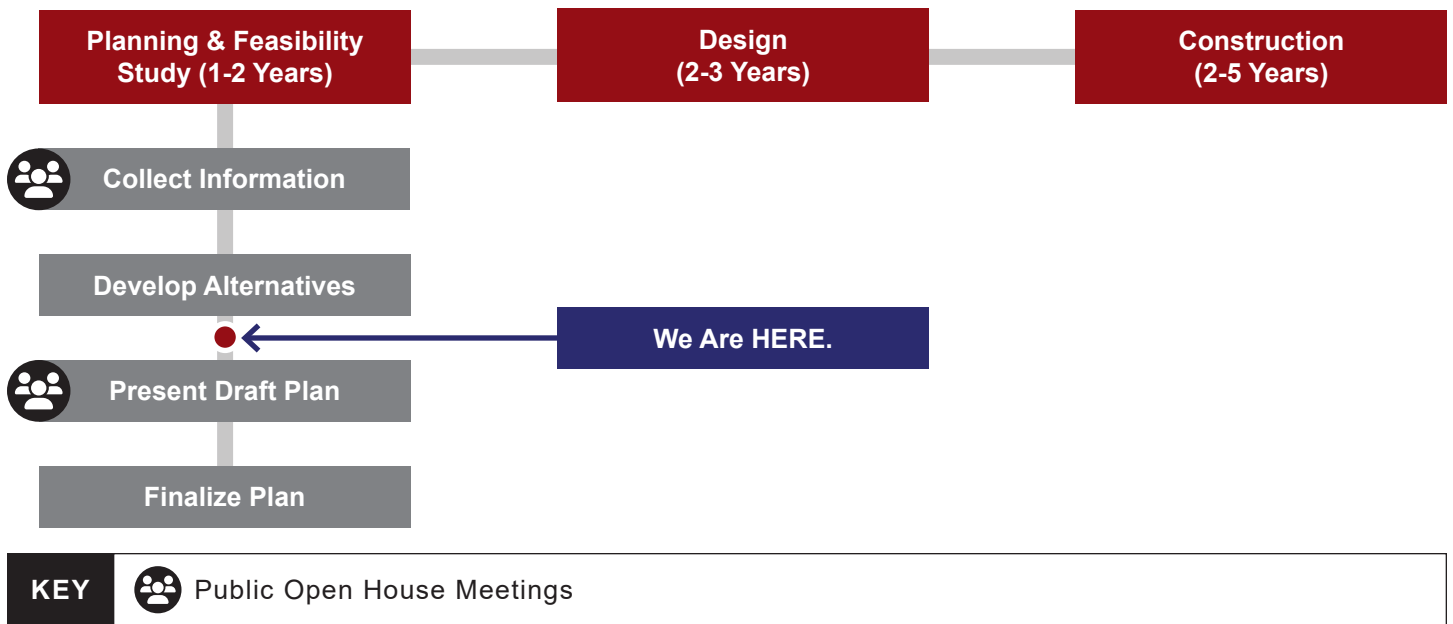
Rattlesnake Creek Watershed Plan Environmental Assessment

PROJECT UPDATE

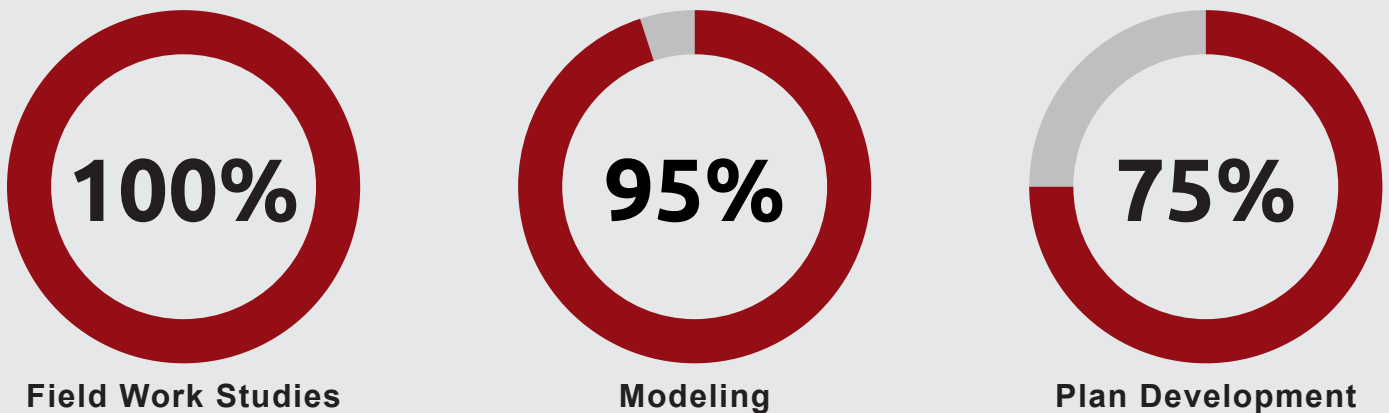
JULY 18, 2023

Big Bend Groundwater Management District #5 (GMD #5) has received funding from Natural Resources Conservation Service (NRCS) to develop a Rattlesnake Creek Watershed Plan—Environmental Assessment (EA). The purpose of the EA is to find solutions to improve water supply, water quality and groundwater reliability. In May 2023, GMD 5 submitted a request to NRCS to elevate the Rattlesnake Creek Watershed Plan from an EA to an EIS. This was based on information gathered in a feasibility study.

Project Timeline



Project Milestones



Throughout the course of the project the following resources will be evaluated:

Social

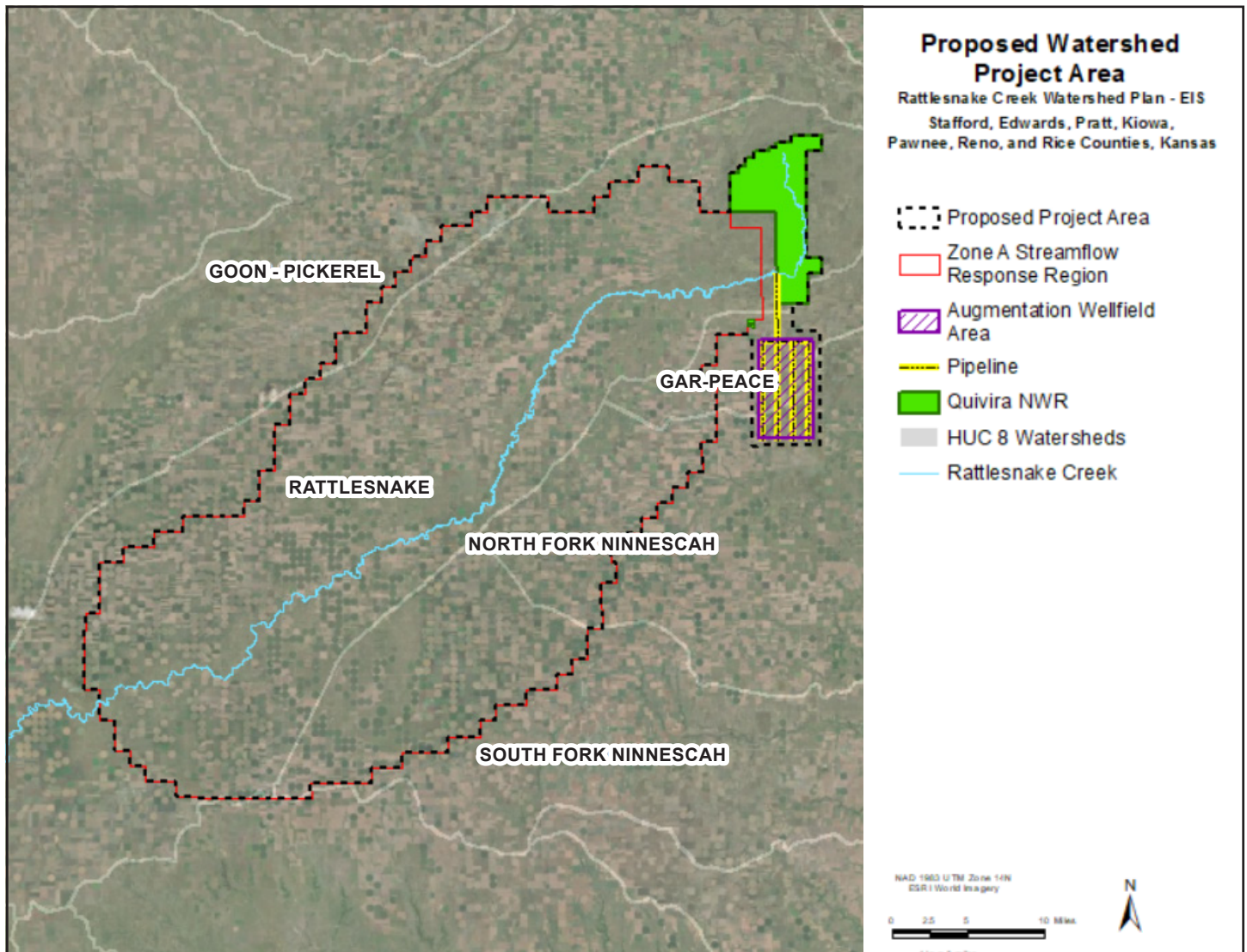
- Cultural/Historical Resources
- Environmental Justice
- Parks and Recreational Areas
- Visual Resources
- Transportation Resources

Economic

- Farmland
- Land Use
- Socioeconomics

Environmental

- Wetlands and Waters
- Vegetation and Wildlife
- Threatened and Endangered Species
- State and Federal Refuges
- Hazardous Materials and Waste



For more information, please contact:

Orrin Feril, Manager | oferil@gmd5.org | 620-234-5352 (office) or visit the GMD 5 website at: gmd5.org.

